

Fig. 1. Wayne county as originally organized by Winthrop Sargent, Secy. of north-west Territory.

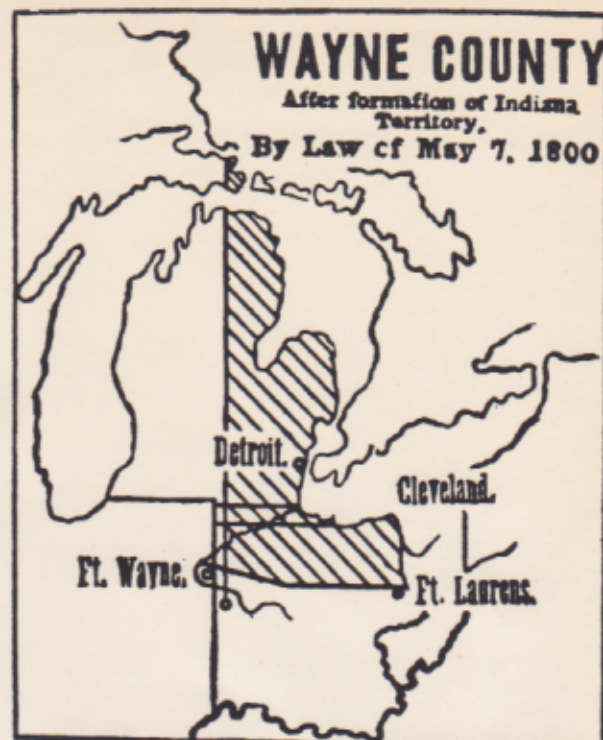


Fig. 2. As reduced after the creation of Indiana Territory.

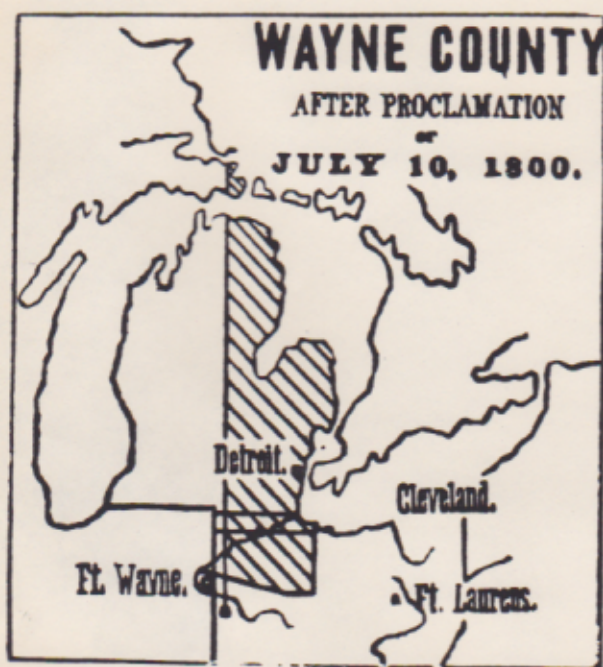


Fig. 3. After the detachment of the southeast corner in Ohio to help form the county of Trumbull.

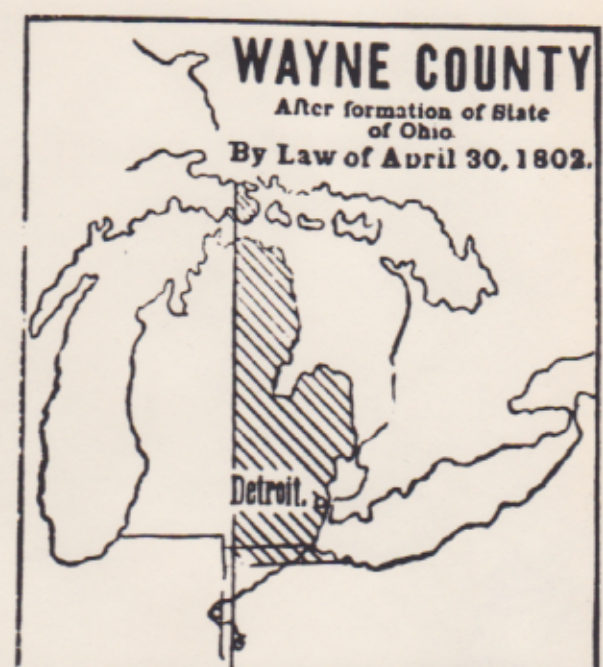


Fig. 4. As reduced at the time that Ohio was admitted to the Union.

THESE MAPS SHOW THE SEVERAL CHANGES IN THE JURISDICTION OF WAYNE COUNTY DURING THE FIRST 30 YEARS OF ITS EXISTENCE. THE ORIGINAL WAYNE COUNTY INCLUDED MOST OF MICHIGAN AND PORTIONS OF FOUR OTHER STATES.



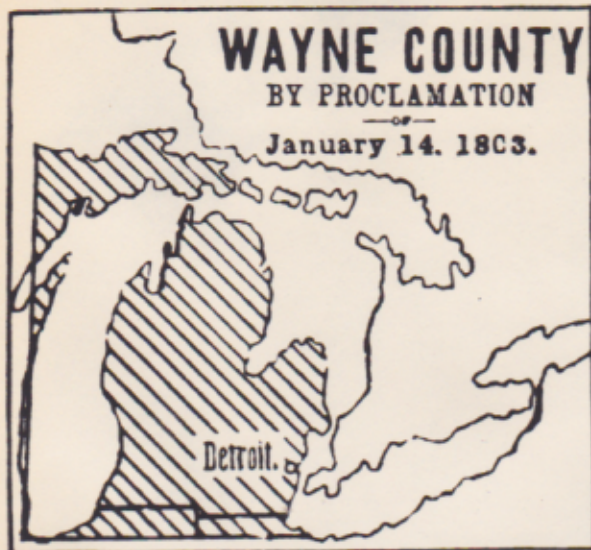


Fig. 5. The boundaries as again defined by Gen. Harrison, then governor of Indiana Territory.

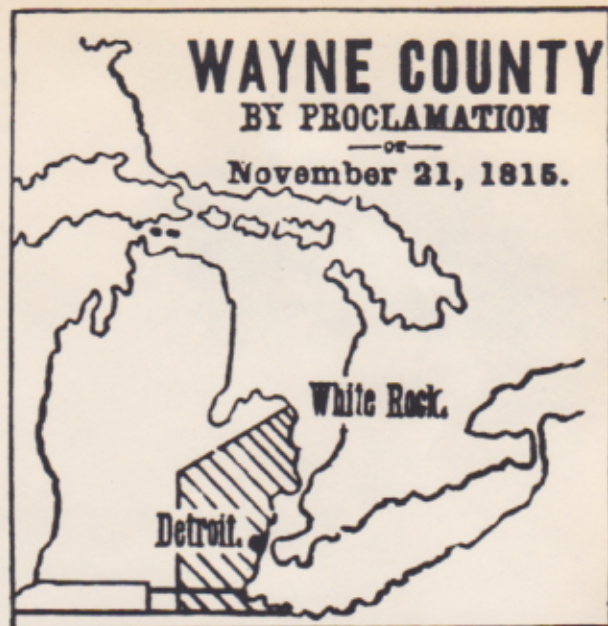


Fig. 6. As reduced by Gov. Cass to include that portion of Michigan Territory to which the Indian title had been extinguished.

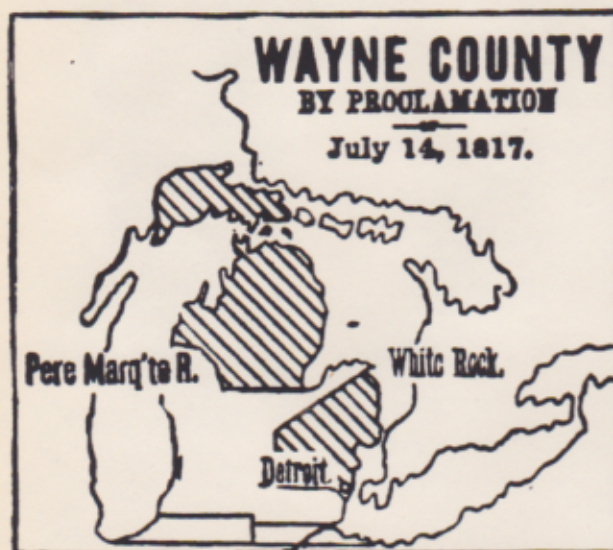


Fig. 7. With the district of Mackinac added by Gov. Cass and the separation of Monroe County.

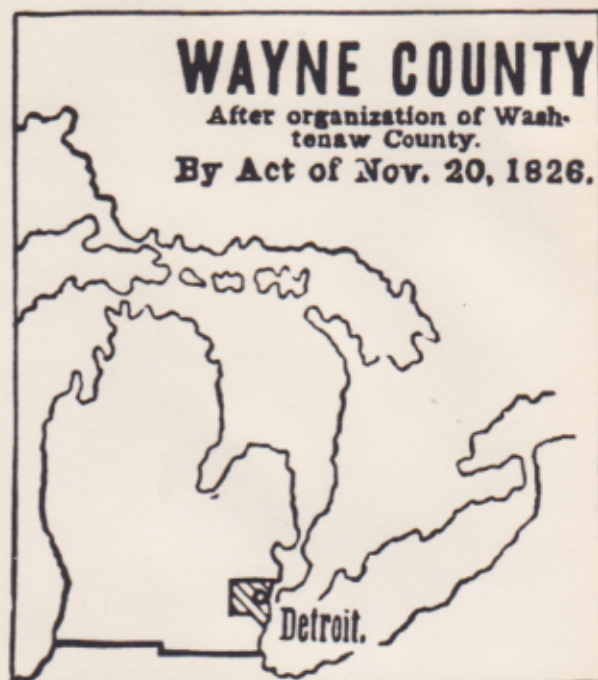


Fig. 8. The final definition of the county by Gov. Cass after the organization of Washtenaw County.

THESE MAPS SHOW THE SEVERAL CHANGES IN THE JURISDICTION OF WAYNE COUNTY DURING THE FIRST 30 YEARS OF ITS EXISTENCE. THE ORIGINAL WAYNE COUNTY INCLUDED MOST OF MICHIGAN AND PORTIONS OF FOUR OTHER STATES.